



2016 CANADIAN GRAND PRIX

From	The FIA Stewards of the Meeting	Document	1
To	All Teams, All Officials	Date	08 June 2016
		Time	10:05

Title	Circuit Map
Description	Circuit Map
Enclosed	CAN Doc 1 MONTREAL_CIRCUIT_16 FIAv1.pdf

Gerd Ennser

Steve Stringwell

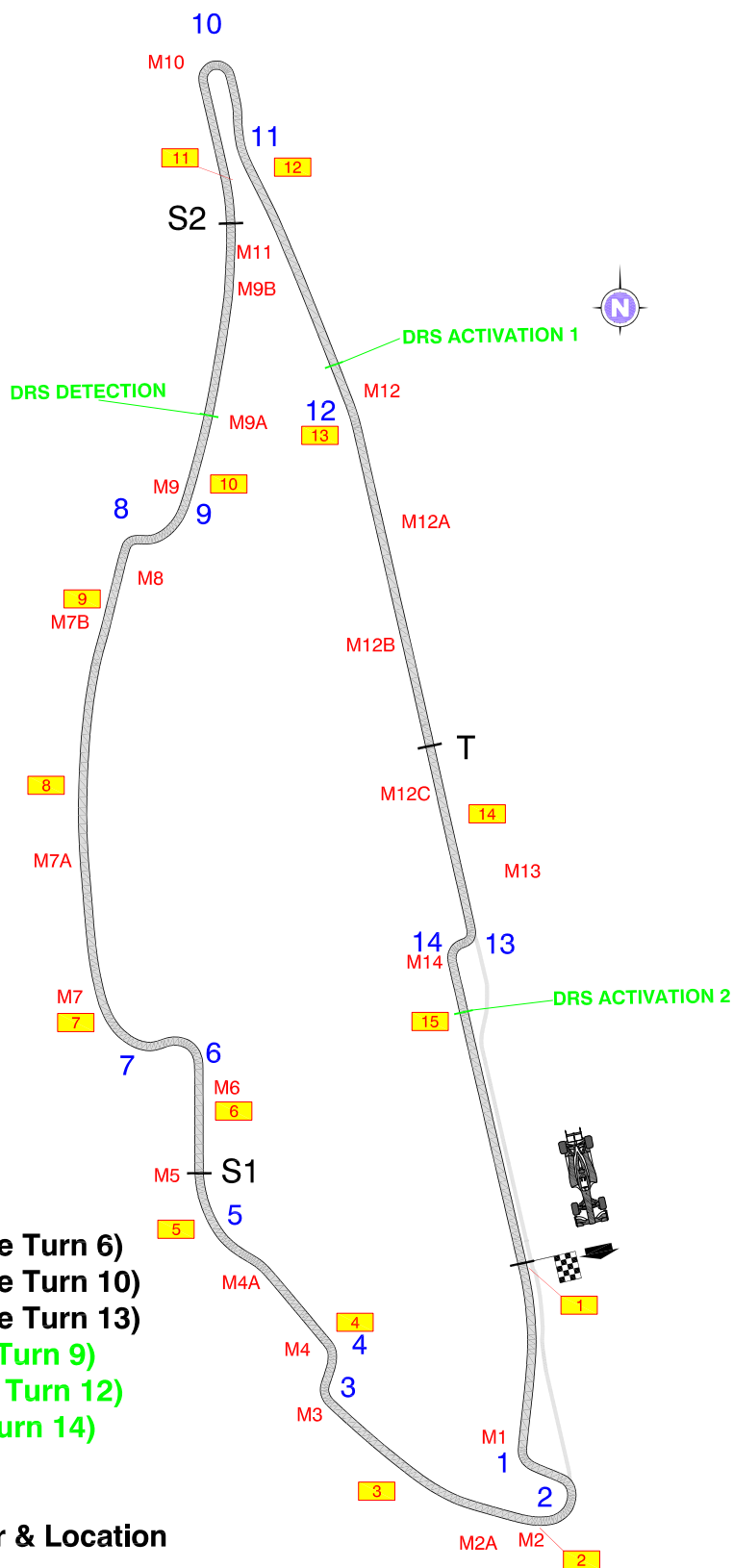
Derek Warwick




Roger Peart

The FIA Stewards of the Meeting



Circuit Map



-  **Start Line**
-  **Control Line**
- S1** **Sector 1** (145m before Turn 6)
- S2** **Sector 2** (190m before Turn 10)
- T** **Speed Trap** (250m before Turn 13)
- DRS Detection** (110m after Turn 9)
- DRS Activation 1** (55m before Turn 12)
- DRS Activation 2** (70m after Turn 14)
- 15** **Corner Numbers**
- M22** **Marshal Post**
-  **22** **FIA Marshal Light Number & Location**

Circuit Centreline Length = 4.361 km

FORMULA 1 GRAND PRIX DU CANADA 2016 - Montréal