



2016 BRITISH GRAND PRIX

From	The FIA Stewards of the Meeting	Document	1
To	All Teams, All Officials	Date	06 July 2016
		Time	16:19

Title	Circuit Map
Description	Circuit Map
Enclosed	GBR Doc 1 SILVERSTONE_CIRCUIT FIAv1.pdf

Tim Mayer

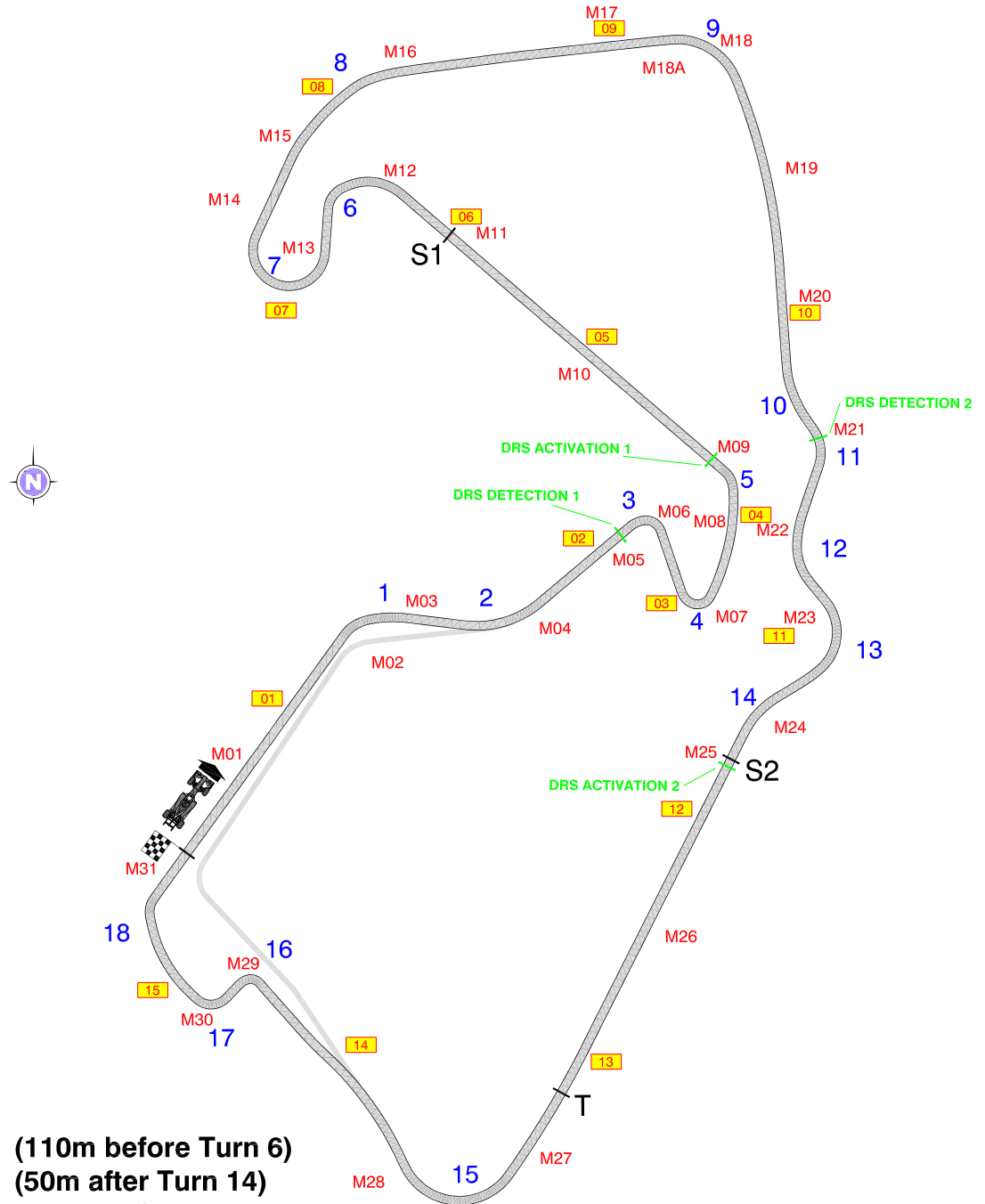
Nish Shetty




Nigel Mansell

Dennis Carter

The FIA Stewards of the Meeting

Circuit Map



-  **Start Line**
-  **Control Line**
- S1 Sector 1 (110m before Turn 6)**
- S2 Sector 2 (50m after Turn 14)**
- T Speed Trap (140m before Turn 15)**
- DRS Detection 1 (25m before Turn 3)**
- DRS Activation 1 (30m after Turn 5)**
- DRS Detection 2 (Turn 11)**
- DRS Activation 2 (55m after Turn 14)**
- 15 Corner Numbers**
- M22 Marshal Post**
-  **FIA Marshal Light Number & Location**

Circuit Centreline Length = 5.891 km

2016 FORMULA 1 BRITISH GRAND PRIX - Silverstone